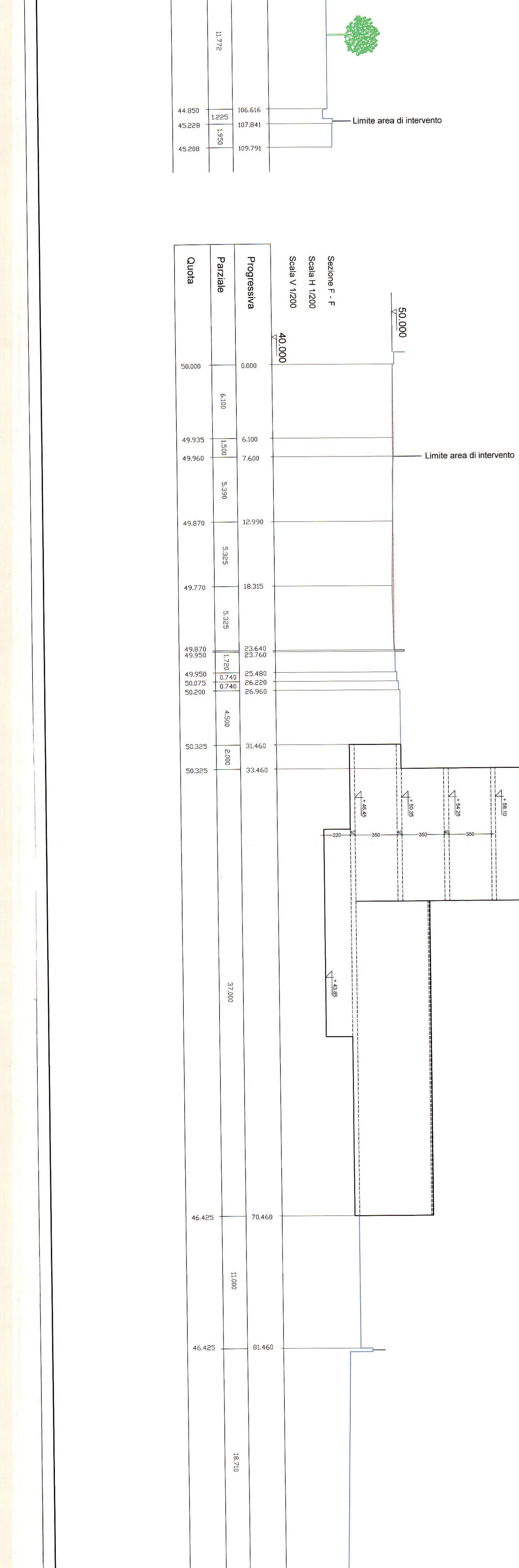
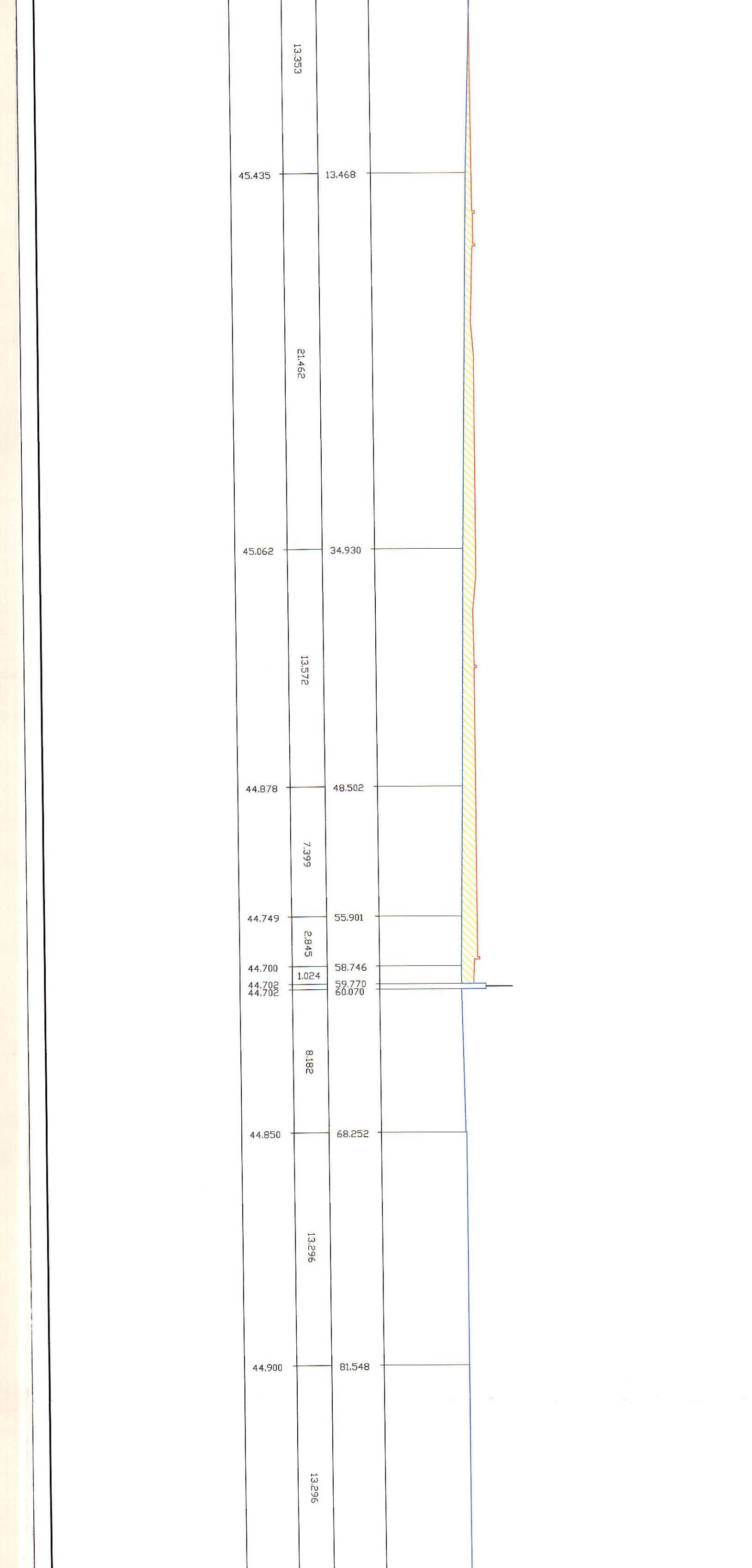
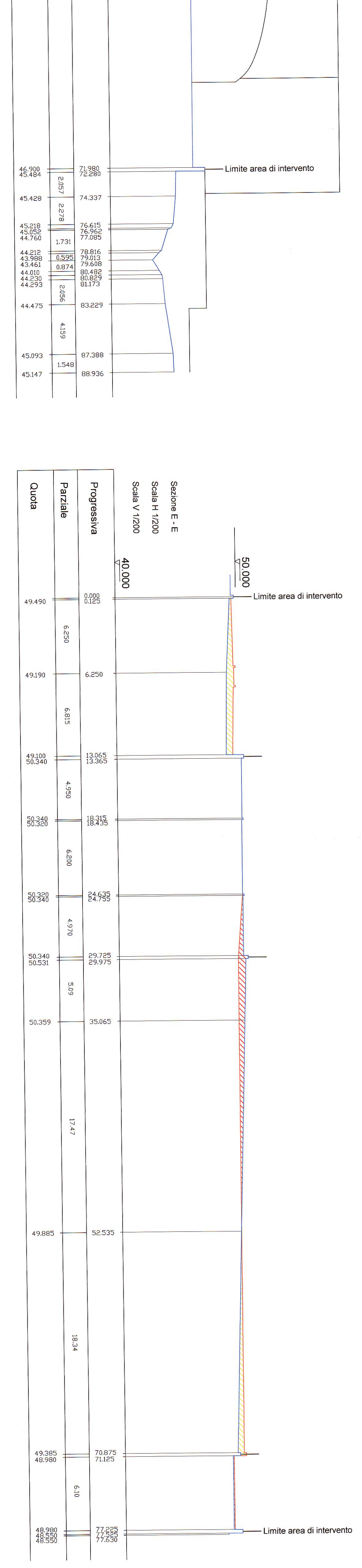
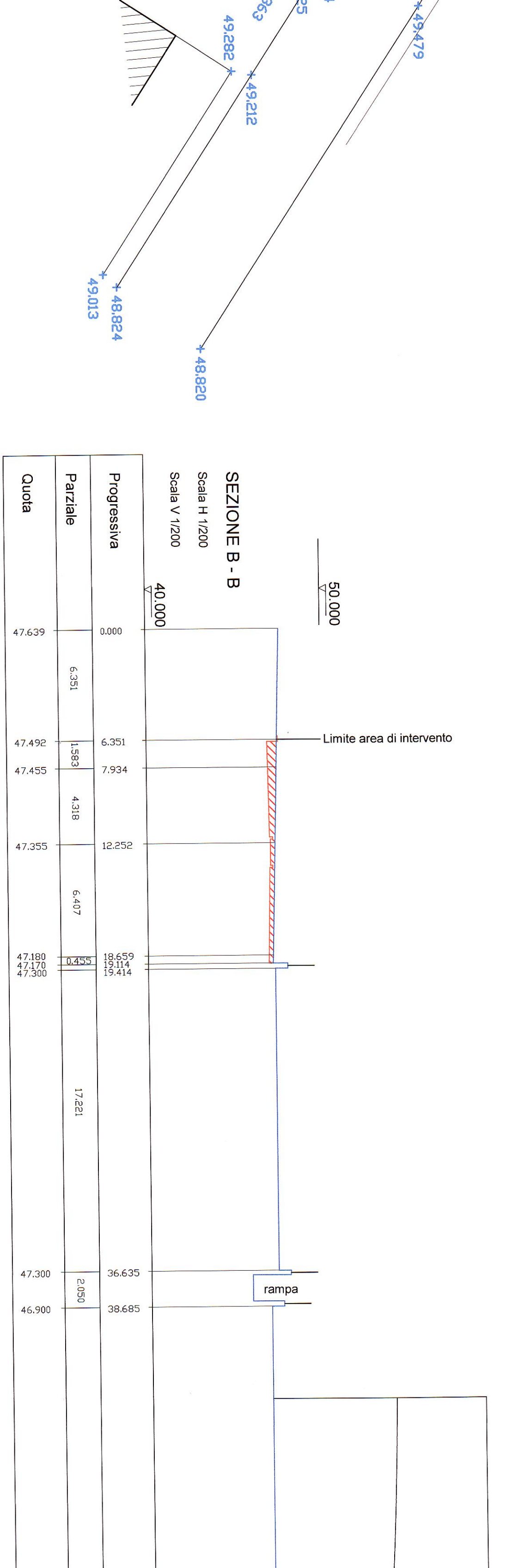
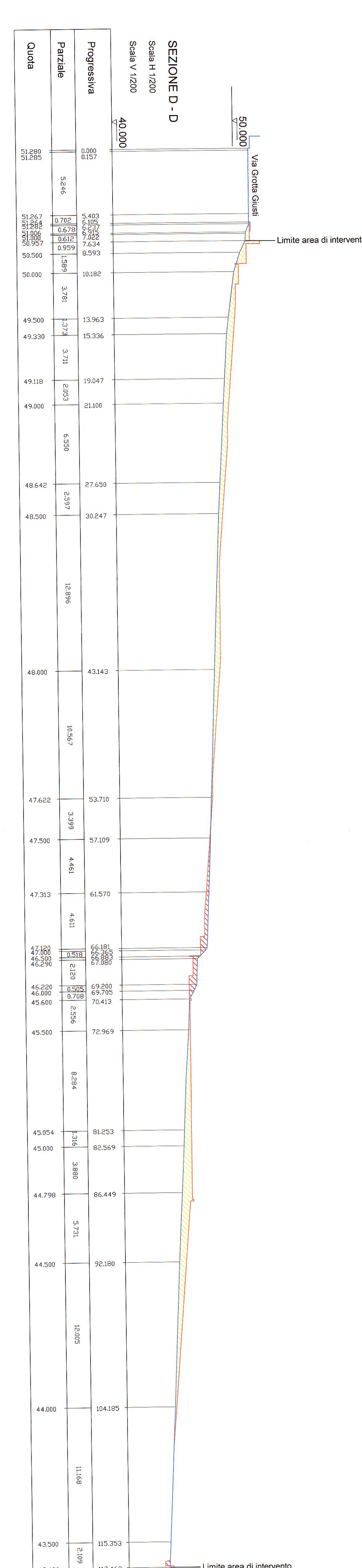
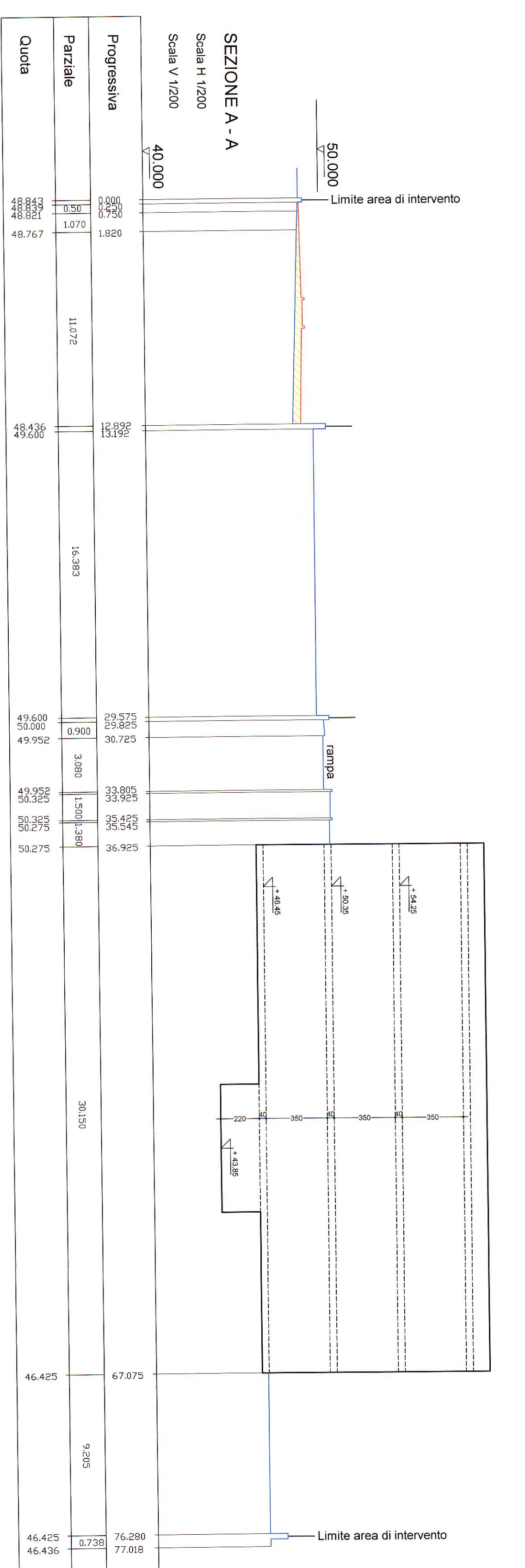
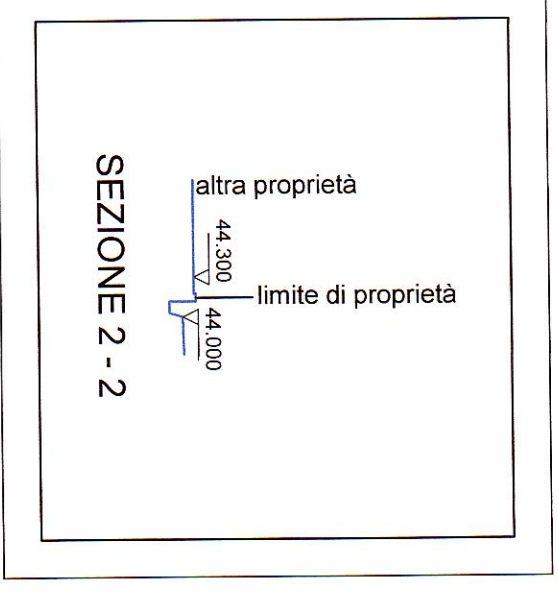
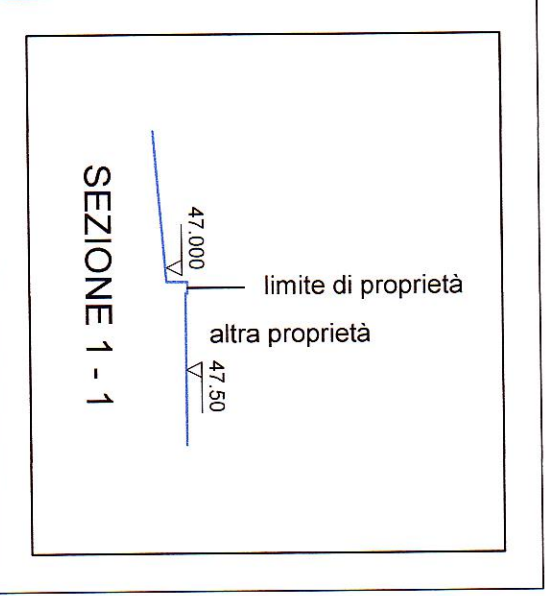
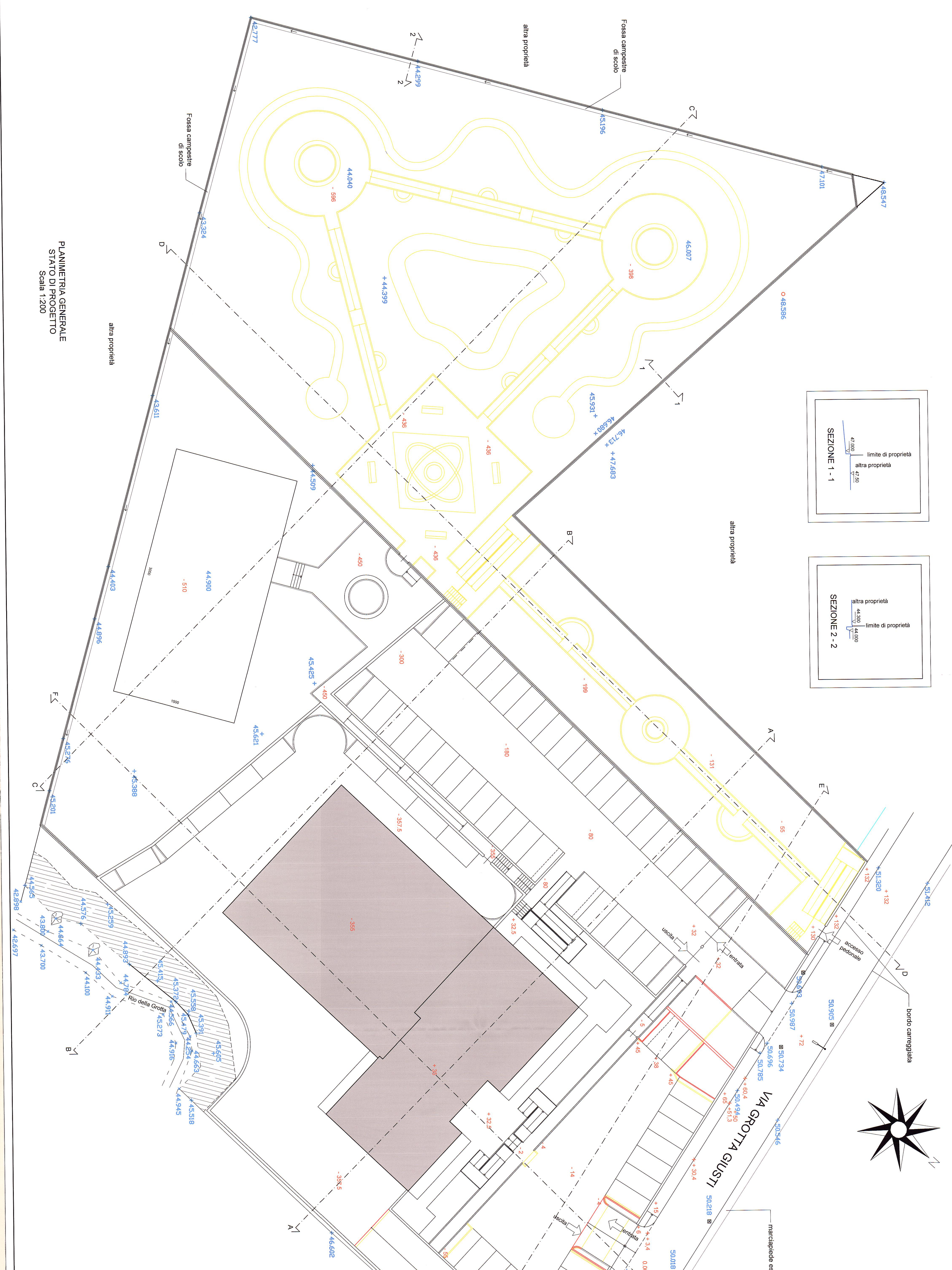


**LEGENDA**  
 le di progetto  
 le di progetto 0,00 coincide con la quota originale + 50,00  
 età di progetto indicabile (Larghezza = 4,00 m)  
 Rio della Grotta  
 allo Stato Coricasso con P.O.C. convenzionato  
 aa 17/10/2005  
 Profilo Stato di Valeriano



PLANIMETRIA GENERALE  
 STATO DI PROGETTO  
 Scala 1:200